

UNITED STATES DEPARTMENT OF AGRICULTURE
FOREST SERVICE
UINTA NATIONAL FOREST
PLEASANT GROVE RANGER DISTRICT

SPECIAL CLOSURE ORDER

Prohibitions:

Pursuant to Title 36 Code of Federal Regulations 261.50 (a) and (b) the following act is prohibited in the area described in this order, and on National Forest System roads, and National Forest Development trails as described below, within the Pleasant Grove Ranger District, Uinta National Forest until further notice.

1. Entering or being upon the road described below which is closed for public health and safety and the protection of National Forest Systems lands.
Title 36 CFR 261.53(e)(f).

Exemptions:

1. Persons with a permit specifically exempting them from the effect of this Order.
2. Any Federal, State, or local officer, or member of an organized rescue or fire fighting force in the performance of an official duty.

CLOSURE DESCRIBED:

Approximately 400 feet of Forest Service Road 193 will be closed by a metal Forest Service gate located within the NE1/4, Section 30, T3S., R3E., S.L.B.M., at about the 9,400-foot elevation.

PURPOSE:

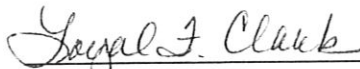
The purpose of the closure is to limit motorized vehicle access from National Forest System lands on to private land located in upper North Fork American Fork Canyon.

The purpose of limiting motorized vehicle access is for public health and safety and the protection of National Forest System lands.

Exhibits and Implementations:

1. This order will be in effect when signed and shall remain in effect until further notice.
2. Exhibit 1, map identifying the closure area is attached and made part of this Order.
3. Violation of above prohibited act is punishable by a fine of not more than \$5000 for an individual, or \$10,000 for an organization, and/or imprisonment for not more than six (6) months. [Title 16 USC 551, Title 18 USC 3571 (b)(6), Title 18 USC 3581 (b)(7)}.

Done at Provo, Utah this 21 day of September, 2004.


for PETER W. KARP
Forest Supervisor
Uinta National Forest

Order Number: 04-18-04-07

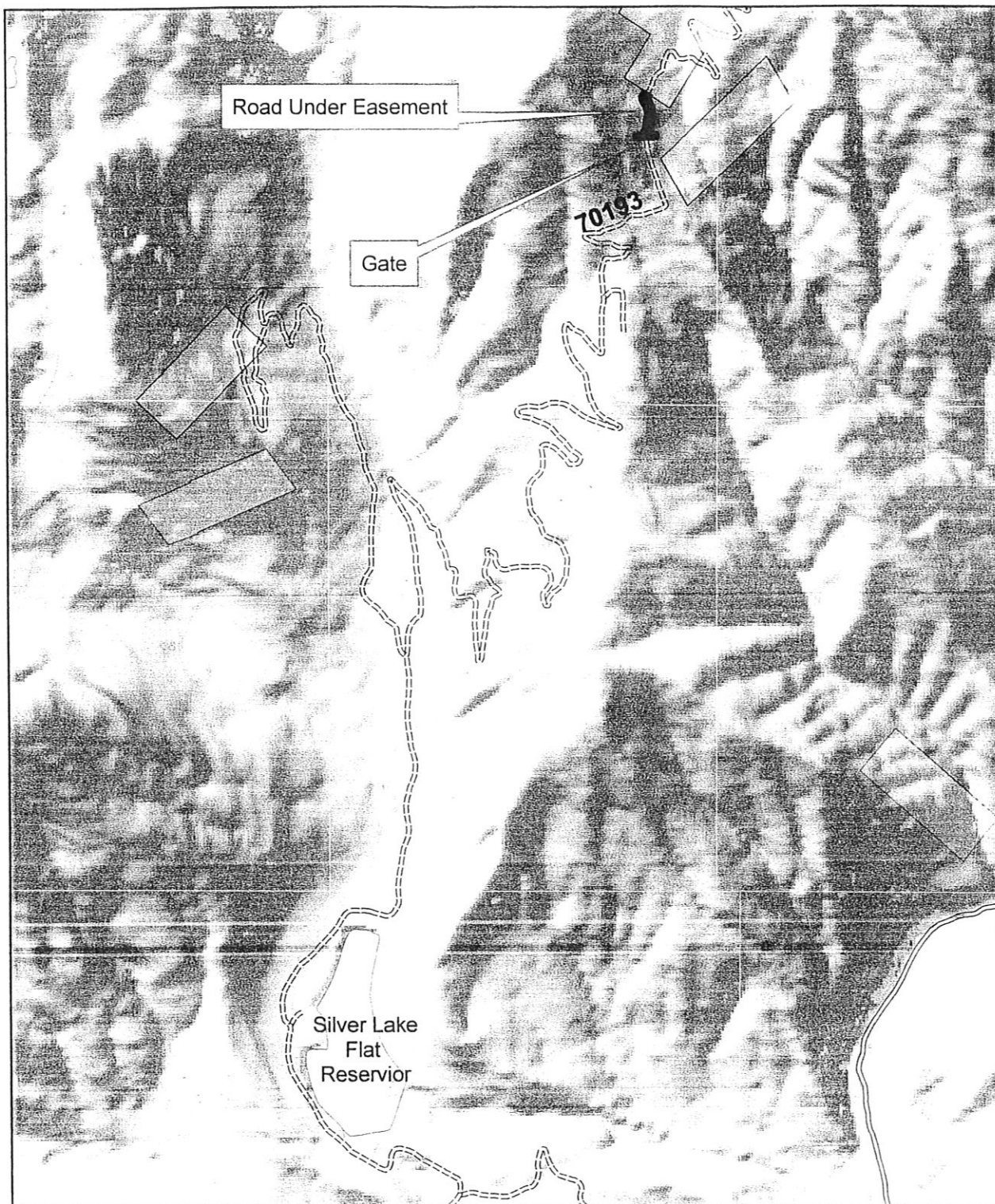
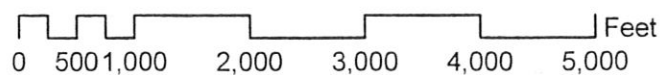


Exhibit A
Forest Road Easement- Kimball
(Acme Mining Corp.)

Major Evans Road
FSR 70193



April 28, 2003